

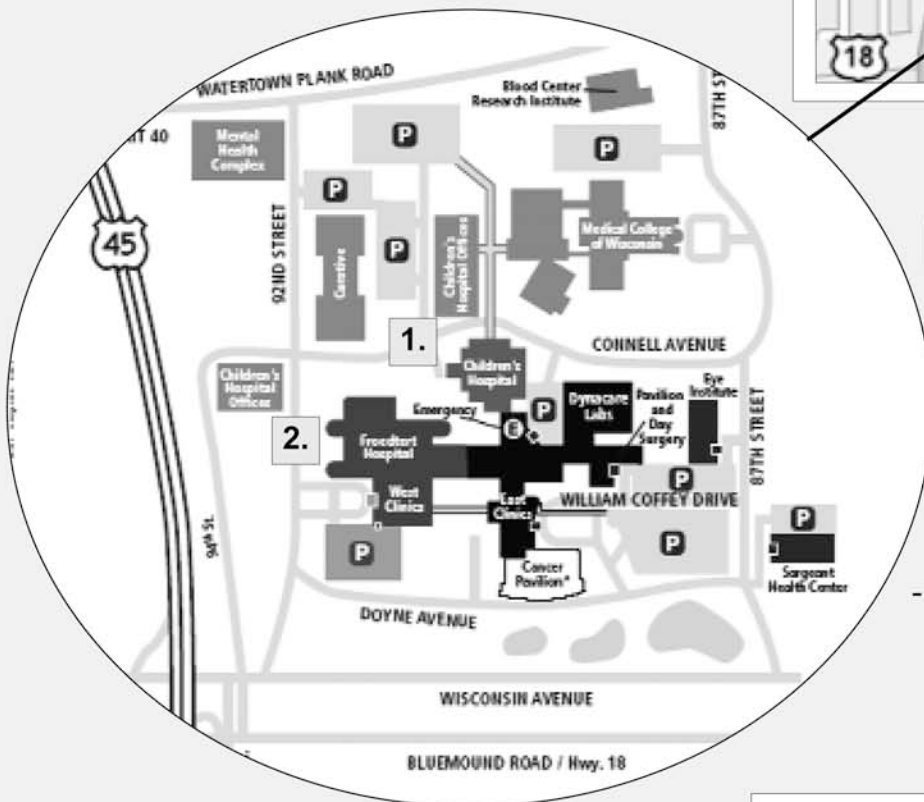
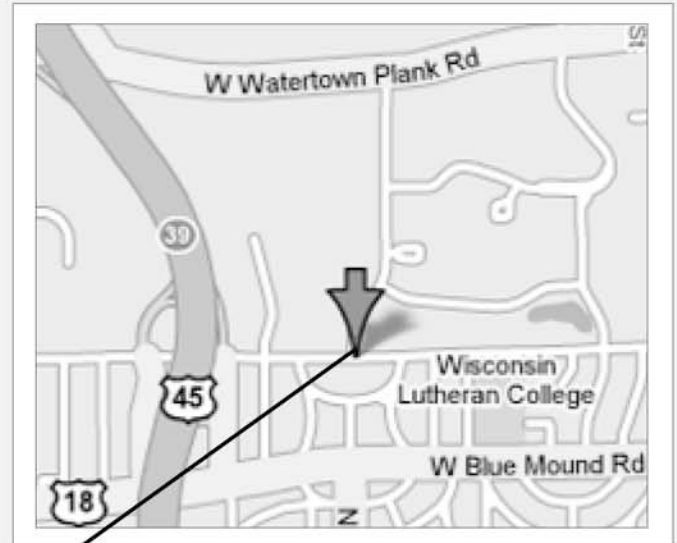
Maps & Driving Directions to Milwaukee Area Hospitals

Fort HealthCare
Phone: (920) 568-5000

611 Sherman Avenue, East
Fort Atkinson, WI 53538

1. Children's Hospital of Wisconsin (Milwaukee)

- Take I-94 East (Milwaukee) to **U.S. Hwy 45** (Fond du Lac Ave. - Exit 305B).
Exit from the left lane.
- Travel north on U.S. Hwy. 45 (Fond du Lac Ave.) to **Watertown Plank Road** (Exit 40).
- Travel east (right) on Watertown Plank Road to the first stoplight (92nd St.).
- Follow the signs to the entrance of Children's Hospital of Wisconsin.

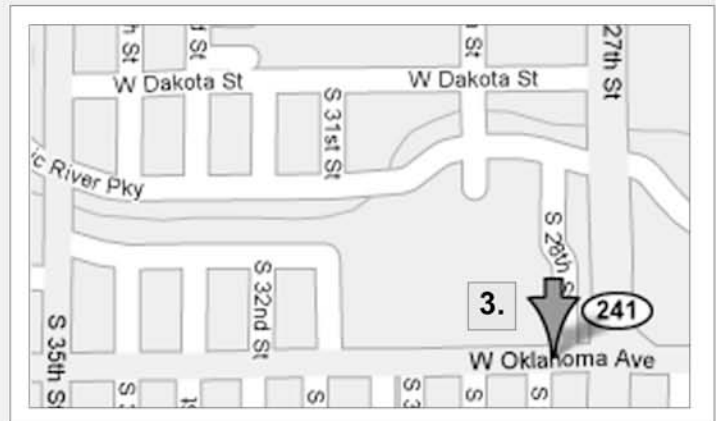


2. Froedtert Hospital

- Take I-94 East (Milwaukee) to **U.S. Hwy 45** which is Fond du Lac Ave. - Exit 305B.
Exit from the left lane.
- Approximately one mile north, exit on **Watertown Plank Road**, which is exit 40.
- Turn south on **92nd Street**.
- Follow signage for parking.

3. To get to Aurora St. Luke's Medical Center

- Take I-94 East (Milwaukee) to the **35th Street** exit.
- Travel south about 3.5 miles to **Oklahoma Avenue**.
- Turn left on Oklahoma Ave. and travel about 4.5 miles to Aurora St. Luke's Medical Center.



Children's Hospital of Wisconsin
8901 Watertown Plank Road
Milwaukee, WI 53226
(414) 266-2358

Froedtert Hospital
9200 West Wisconsin Avenue
Milwaukee, WI 53226
(414) 259-3187

Aurora St. Luke's Medical Center
2900 West Oklahoma Avenue
Milwaukee, WI 53215
(414) 649-6000